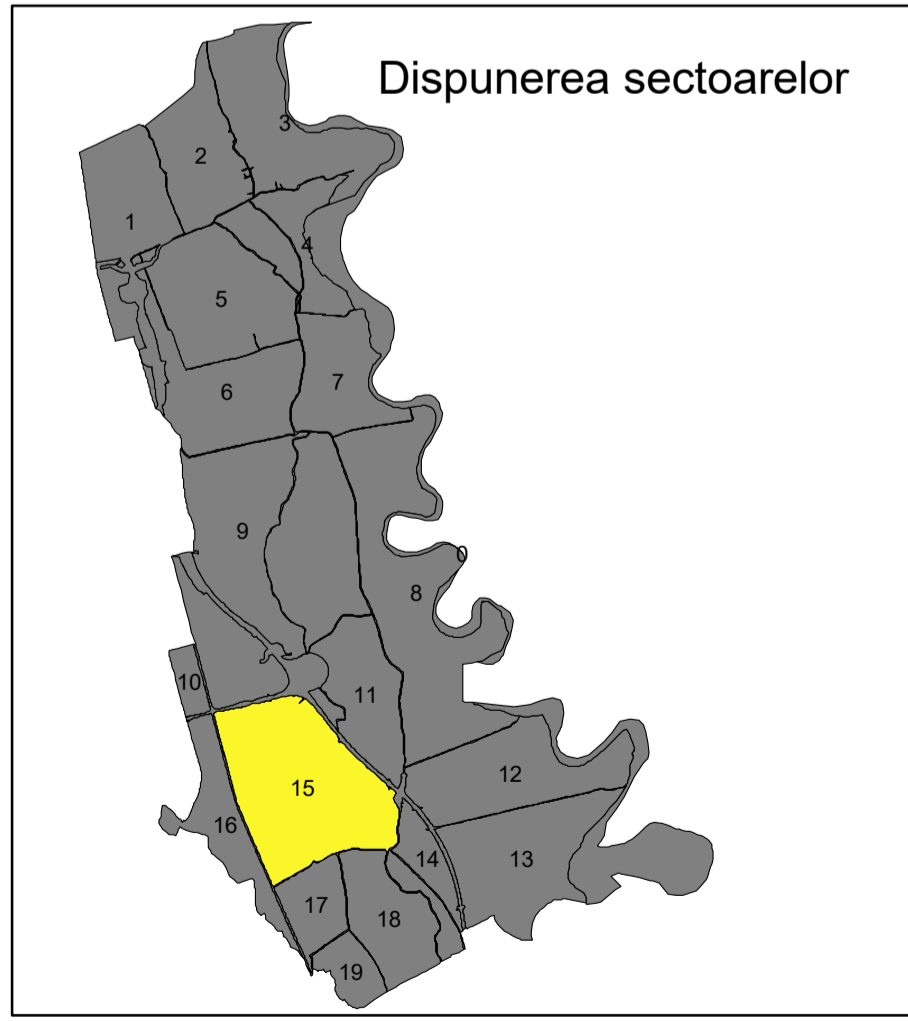
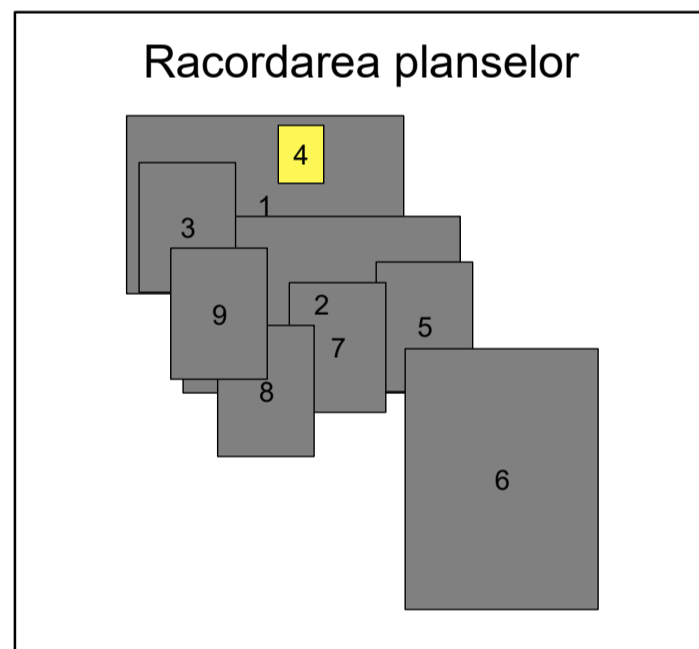
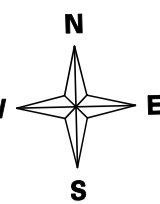


PLAN CADASTRAL

UAT: Saucesti
Judetul: Bacau

Scara 1:1000
1 cm plan = 10 cm pe teren

Sector cadastral: 15
Plansa 4



Legenda	
	Limita sector cadastral
	Limita tarla
	Puncte de interes
	3 Numar sector cadastral
	Limita intravilan
	Limita imobil
	Hidrografie
	32 Numar tarla
	Limita teritoriu administrativ
	Limita constructie
	HB Denumire hidrografie
	198 Identificator electronic
	C1 Numar constructie
	A Denumire punct de interes

RAMBOLL
Certificat de autorizare
Clasa I
Seria RO-B-J Nr. 1664
SC RAMBOLL SOUTH
EAST EUROPE

SEMNAS ELECTRONIC
Sebastian Stoica
Autorizatie categoria A. Seria B. nr 3964