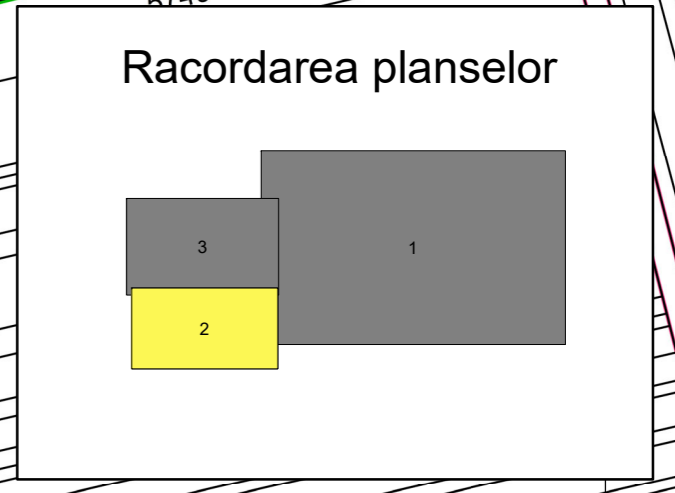
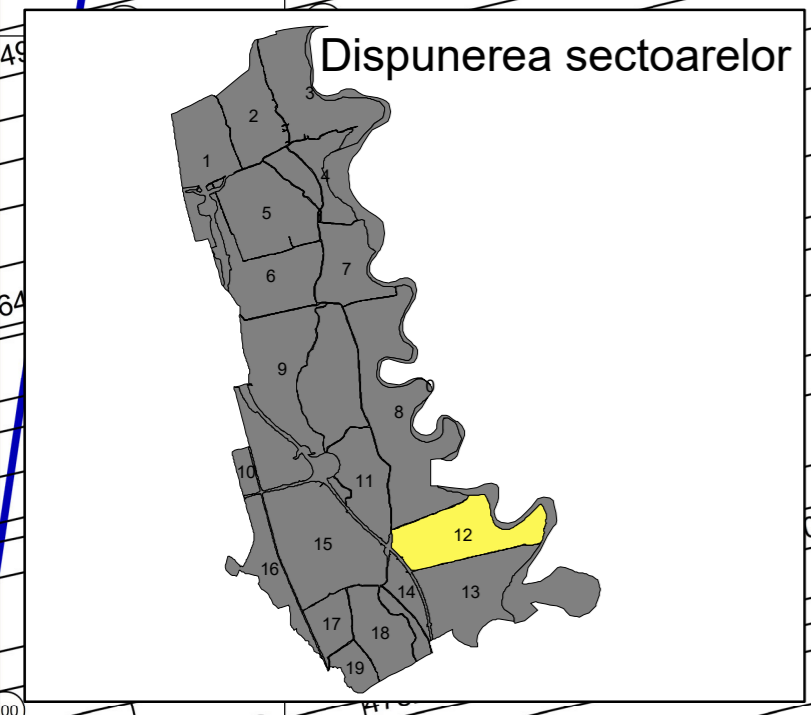
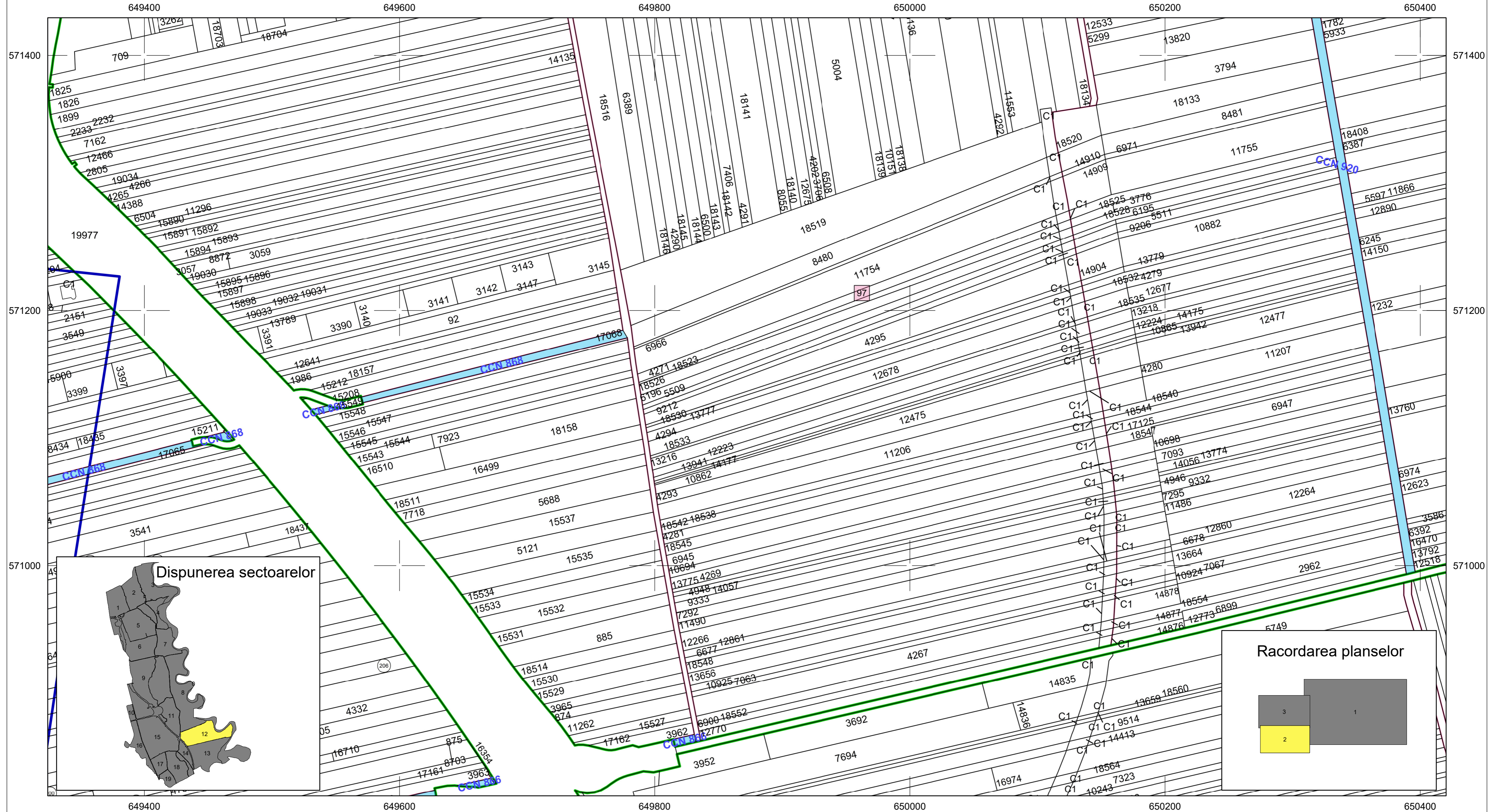



PLAN CADASTRAL

Scara 1:2000
1 cm plan = 20m pe teren



Legenda	Limita sector cadastral	Limita tarla	Puncte de interes	12 Numar sector	C1 Numar Constructie
Limita intravilan	Limita imobil	Hidrografie	32 Numar tarla	A Nume puncte de interes	
Limita teritoriu administrativ	Limita constructie	HB Denumire hidrografie	198 Identificator imobil		

RAMBOLL
Certificat de autorizare
Clasa I
Seria RO-B-J Nr. 1664
SC RAMBOLL SOUTH
EAST EUROPE

SEMNAT ELECTRONIC
Sebastian Stoica
Autorizatie categoria A. Seria B. nr 3964

Sistem de proiectie: Stereografic 1970
Data intocmirii: 2024

Copie spre publicare