

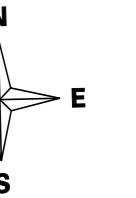
PLAN CADASTRAL

Scara 1:1000

1 cm plan = 10 cm pe teren

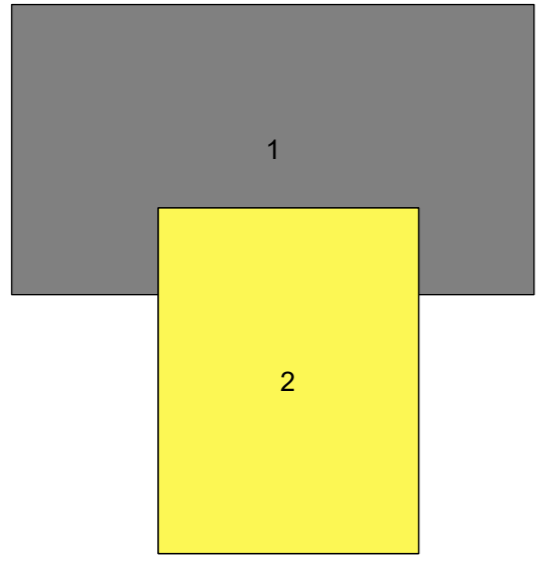
UAT: Saucesti
Judetul: Bacau

Sector cadastral: 10 W
Plansa 2

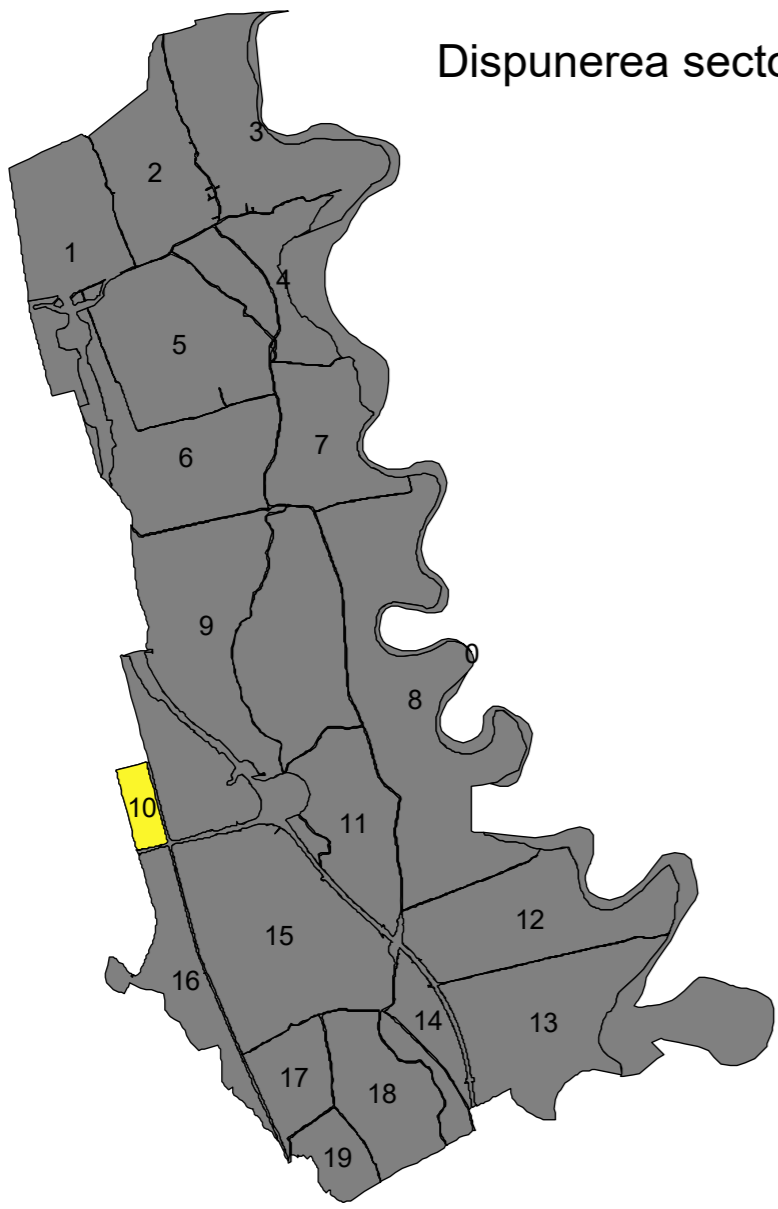


UAT Itești

Racordarea planșelor



Dispunerea sectoarelor



Legenda

Limita sector cadastral	Limita tarla	Puncte de interes	10 Numar sector cadastral	C1 Numar constructie
Limita intravilan	Limita imobil	Hidrografie	32 Numar tarla	A Denumire punct de interes
Limita teritoriu administrativ	Limita constructie	Denumire hidrografie	198 Identificator electronic	

RAMBOLL
Certificat de autorizare
Clasa I
Seria RO-B-J Nr. 1664
SC RAMBOLL SOUTH
EAST EUROPE

SEMENAT ELECTRONIC
Sebastian Stoica
Autorizatie categoria A. Seria B. nr 3964

Sistem de proiectie: Stereografic 1970
Data intocmirii: 2024

Copie spre publicare