


UAT: Saucești  
Judetul: Bacău

# PLAN CADASTRAL

Scara 1:2000  
1 cm plan = 20m pe teren

Sector cadastral: 10  
Plansa 2



645800 646000 646200 646400 646600 646800

573400

573200

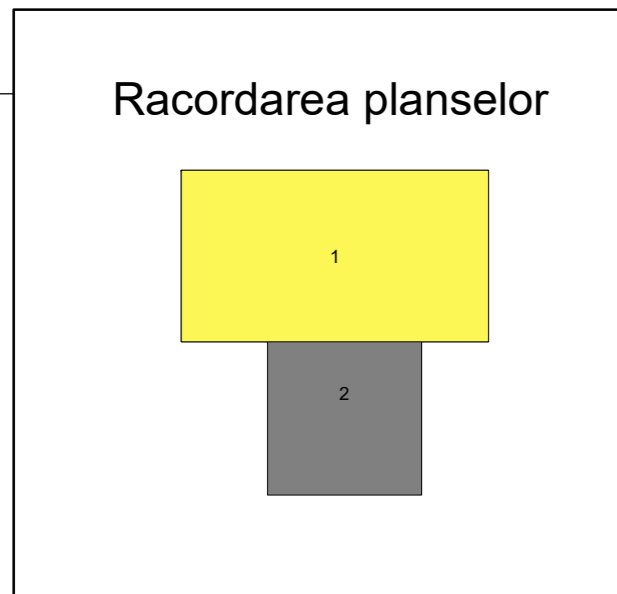
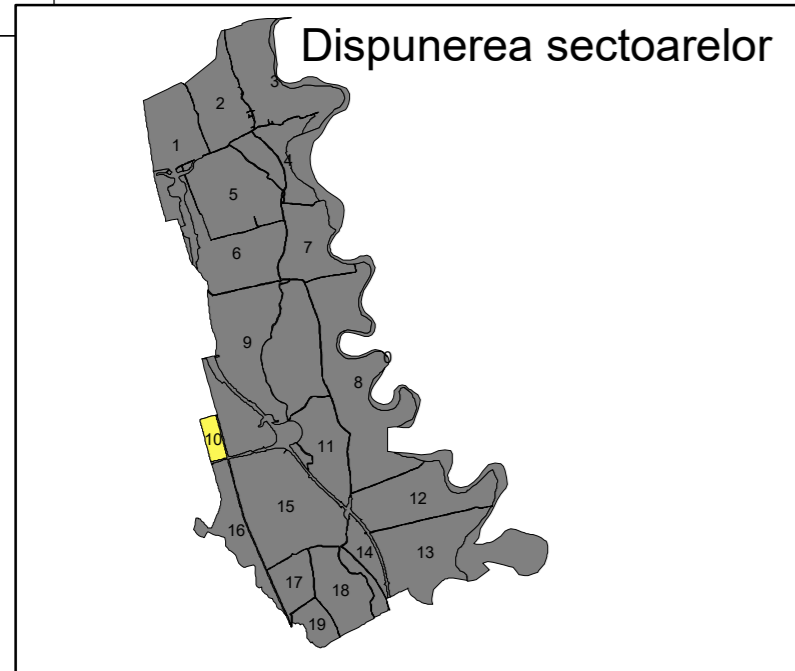
573000

573400

573200

573000

UAT Itești



## Legenda

- |  |                                |  |                    |  |                   |     |                      |              |    |                        |
|--|--------------------------------|--|--------------------|--|-------------------|-----|----------------------|--------------|----|------------------------|
|  | Limita sector cadastral        |  | Limita tarla       |  | Puncte de interes |     | 10                   | Numar sector | C1 | Numar Constructie      |
|  | Limita intravilan              |  | Limita imobil      |  | Hidrografie       |     | 32                   | Numar tarla  | A  | Nume puncte de interes |
|  | Limita teritoriu administrativ |  | Limita constructie |  | HB                | 198 | Identificator imobil |              |    |                        |

**RAMBOLL**  
Certificat de autorizare  
Clasa I  
Seria RO-B-J Nr. 1664  
SC RAMBOLL SOUTH  
EAST EUROPE

SEMNAT ELECTRONIC  
Sebastian Stoica  
Autorizatie categoria A. Seria B. nr 3964

Sistem de proiectie: Stereografic 1970  
Data intocmirii: 2024

Copie spre publicare