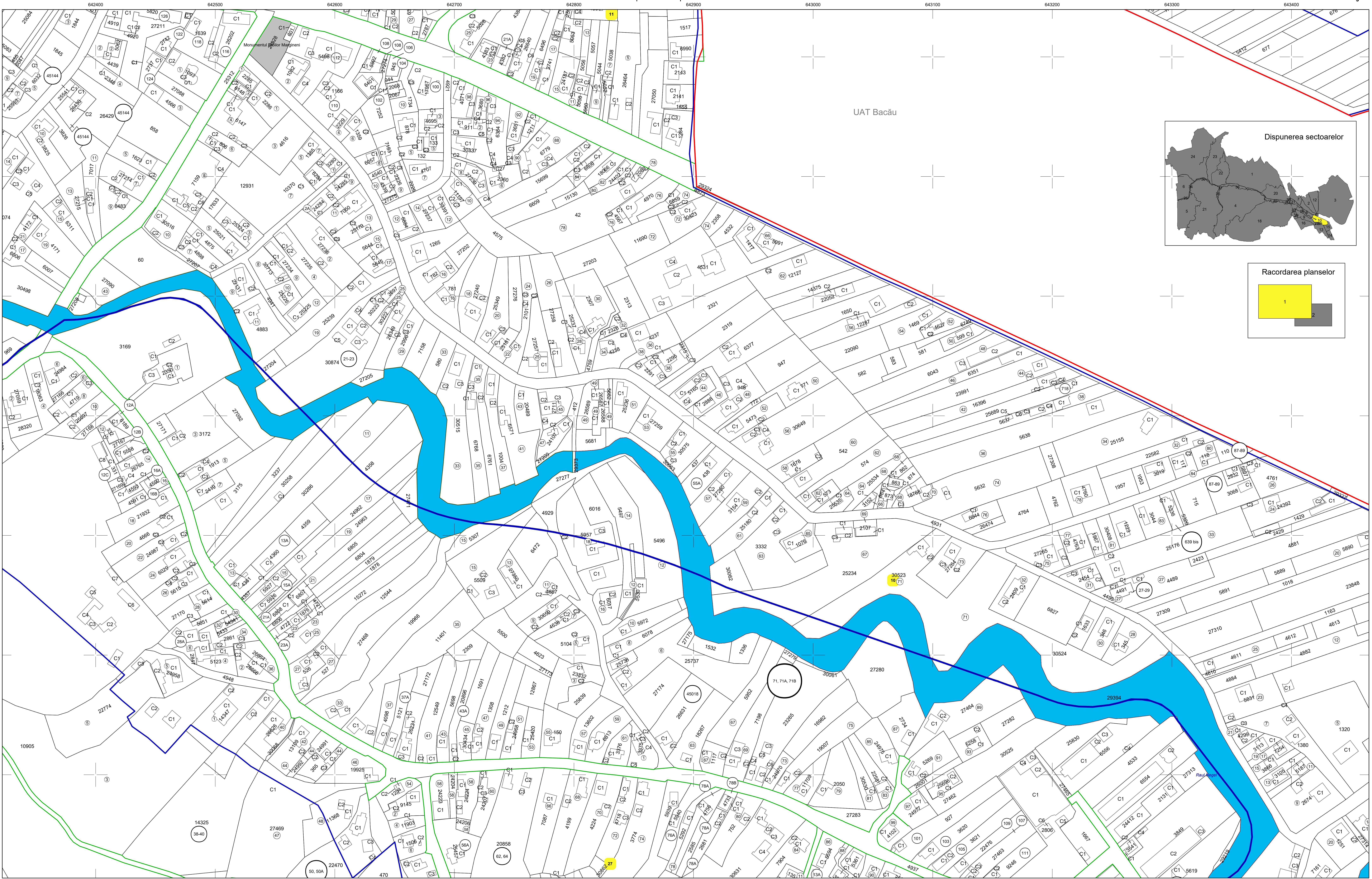


## PLAN CADASTRAL




Scara 1:1000  
1 cm plan = 10 cm pe teren

Sector cadastral: 10 W E  
Plansa 1



### Legenda

<div></div>	Limita teritoriu administrativ	171	Identificator electronic	C1	Nr. constructie	<div></div>	Punct de interes	28	Nr. postal
-------------	--------------------------------	-----	--------------------------	----	-----------------	-------------	------------------	----	------------

	Limita Intravilan		Limita imobil		Hidrografie	Scoala	Denumire punct de interes		1	Numar Sector cadastral
	Limita Sector cadastral		Limita constructie		HR 20	Denumire hidrografie				

**RAMBOLL**  
Certificat de autorizare  
Clasa I  
Seria RO-B-J Nr. 2912  
SC RAMBOLL SOUTH  
EAST EUROPE

SEMNAȚ ELECTRONIC