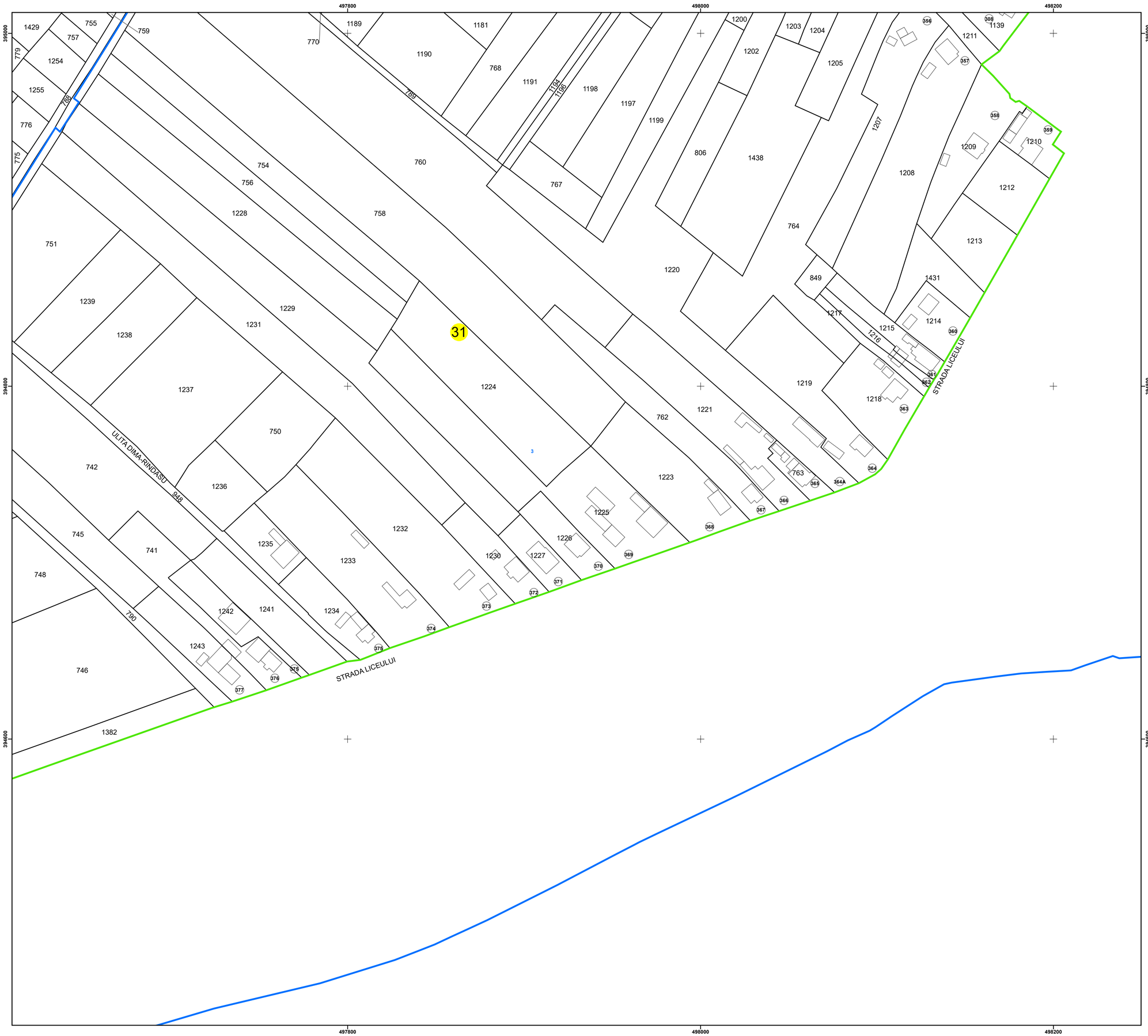

PLAN CADASTRAL
UAT: STALPENI
JUDEȚUL ARGES

Sector Cadastral:
31

Scara 1:1000
PLANȘA 6

N

LEGENDĂ

- Limită UAT
- Limită intravilan
- Limită sector cadastral
- Limită imobil
- Limită construcții
- Număr sector cadastral 10
- Număr identificator imobil 2555
- Număr poștal (15)

SCHIȚA DISPUNERII SECTOARELOR CADASTRALE

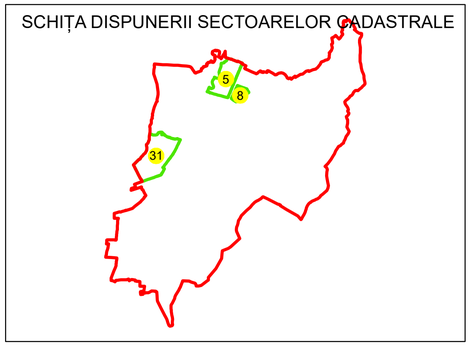

SCHIȚA DISPUNERII PLANȘELOR

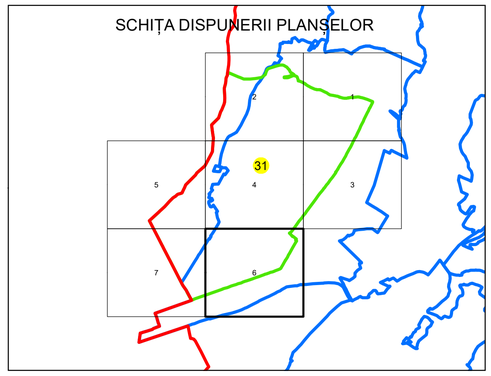

Sistem de proiecție: STEREO 70
Spre publicare

S.C. GENERAL SURVEY CORPORATION S.R.L.
29.05.2025
Semnat electronic

Boda Florentin
29/05/2025 16:06:47 UTC+02