

PLAN CADASTRAL

UAT: CUGIR, judetul: ALBA, Sect. cad. 19, plansa 1

Scara 1:1000 A0

Sistem de proiectie: stereografic 1970

Spre Publicare

SECTOR 12

19






SECTOR 15

SECTOR 20

SECTOR 18

SECTOR 19

LEGENDA

Numar Sector	19
Çod constructie	C1 +
ID imobil	10364
Limita sector	
Limita imobil	
Limita UAT	
Limita constructie	
Limita intravilan	

Executant:

S.C. MERCURY GEOSYSTEMS S.R.L

SEMÑAT DIGITAL DE RĂŞINARIU AVRAM FLORIN
CERTIFICAT DIGITAL NR. 2206BFCCCDF19AB4C0FB32A